

**Site Details:**

193092, 205172

**Client Ref:** Milford\_Haven  
**Report Ref:** HMD-142-2449133\_LS\_3\_2  
**Grid Ref:** 192234, 204414

**Map Name:** County Series

**Map date:** 1862-1864

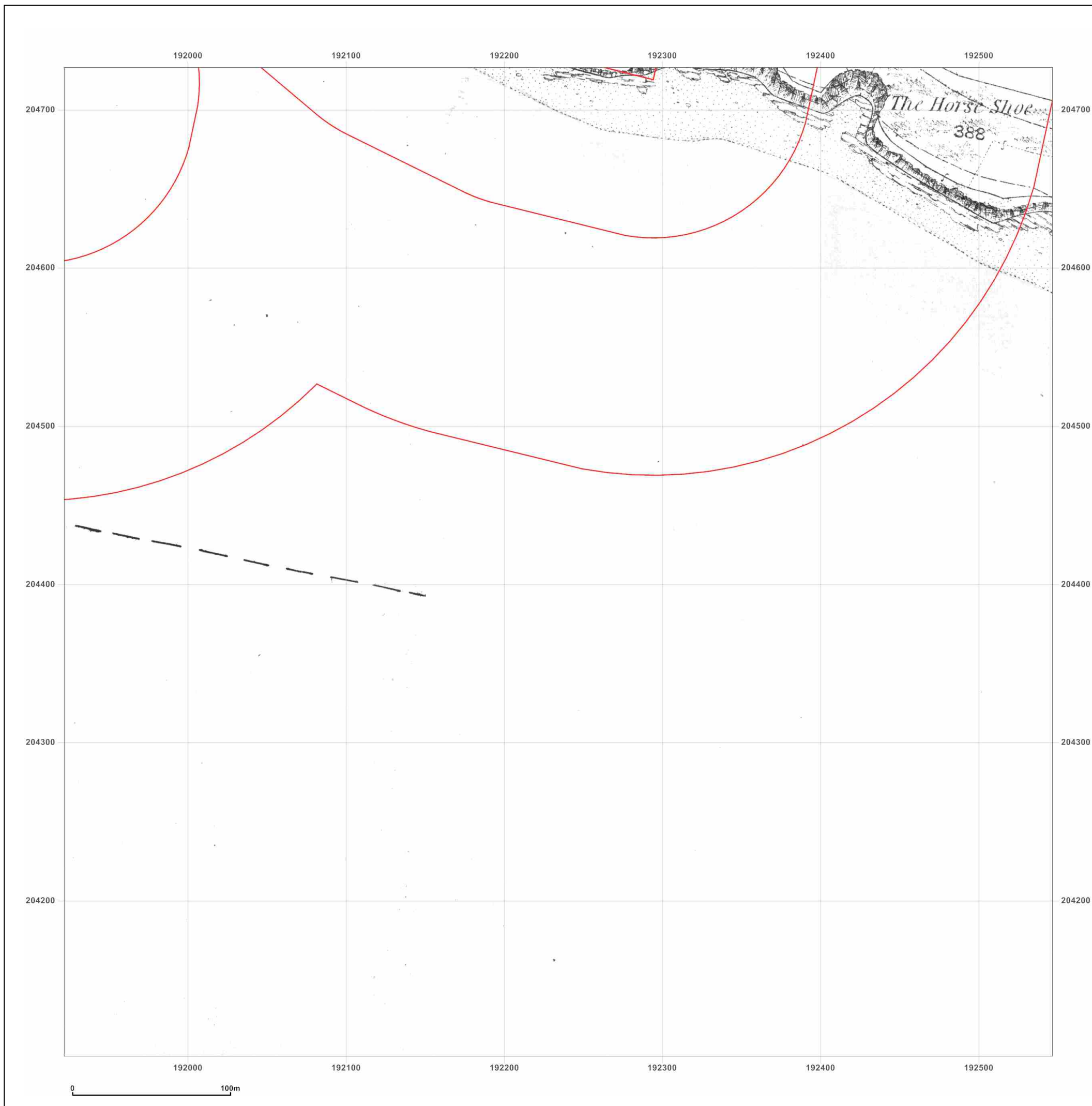
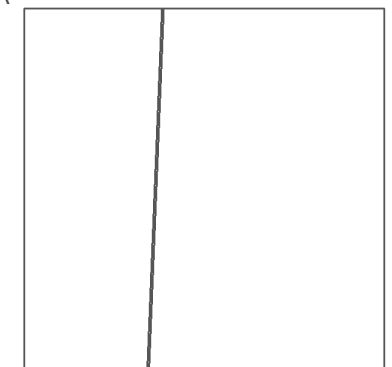
**Scale:** 1:2,500

**Printed at:** 1:2,500



Surveyed 1864  
 Revised 1864  
 Edition N/A  
 Copyright N/A  
 Levelled N/A

Surveyed 1862  
 Revised 1862  
 Edition N/A  
 Copyright N/A  
 Levelled N/A



Produced by  
 Groundsure Insights  
 T: 08444 159000  
 E: [info@groundsure.com](mailto:info@groundsure.com)  
 W: [www.groundsure.com](http://www.groundsure.com)

© Crown copyright and database rights 2015 Ordnance Survey 100035207

Production date: 17 September 2015

To view map legend click here [Legend](#)

**Site Details:**

193092, 205172

**Client Ref:** Milford\_Haven  
**Report Ref:** HMD-142-2449133\_LS\_3\_2  
**Grid Ref:** 192234, 204414

**Map Name:** County Series

**Map date:** 1867

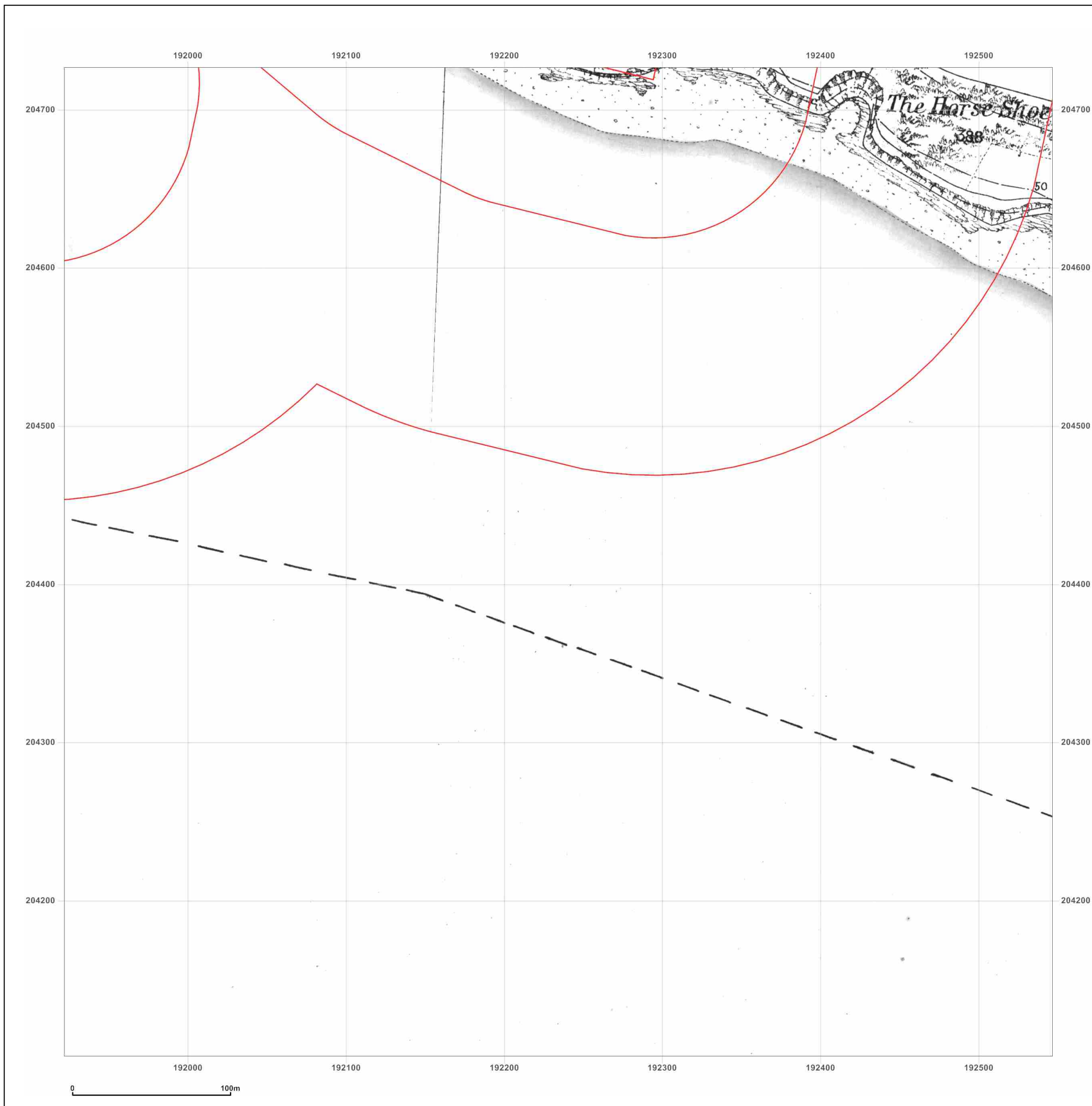
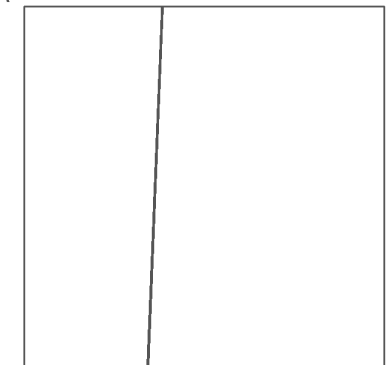
**Scale:** 1:2,500

**Printed at:** 1:2,500



Surveyed 1867  
 Revised 1867  
 Edition N/A  
 Copyright N/A  
 Levelled N/A

Surveyed 1867  
 Revised 1867  
 Edition N/A  
 Copyright N/A  
 Levelled N/A



Produced by  
 Groundsure Insights  
 T: 08444 159000  
 E: [info@groundsure.com](mailto:info@groundsure.com)  
 W: [www.groundsure.com](http://www.groundsure.com)

© Crown copyright and database rights 2015 Ordnance Survey 100035207

Production date: 17 September 2015

To view map legend click here [Legend](#)

**Site Details:**

193092, 205172

**Client Ref:** Milford\_Haven  
**Report Ref:** HMD-142-2449133\_LS\_3\_2  
**Grid Ref:** 192234, 204414

**Map Name:** County Series

**Map date:** 1908

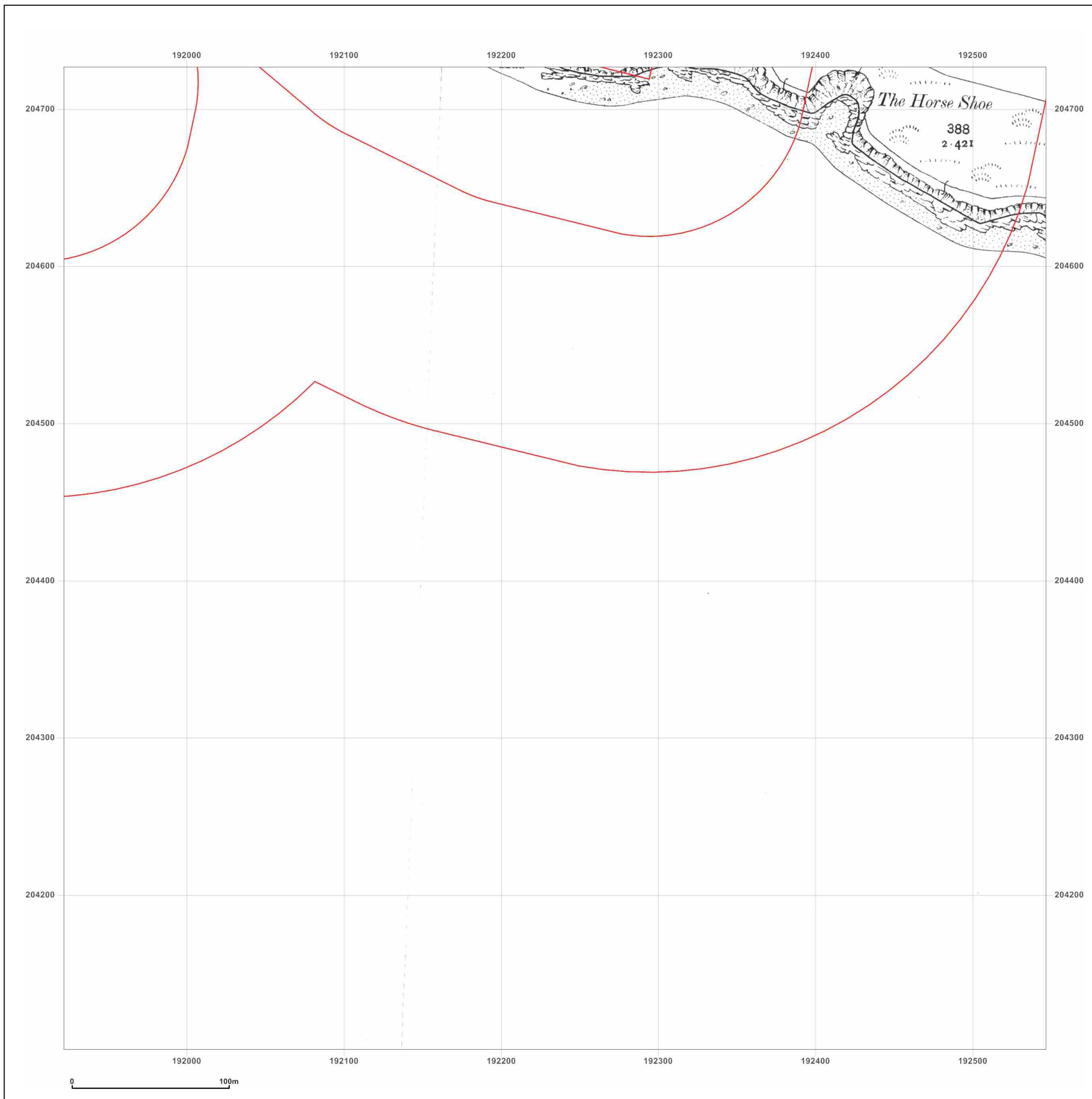
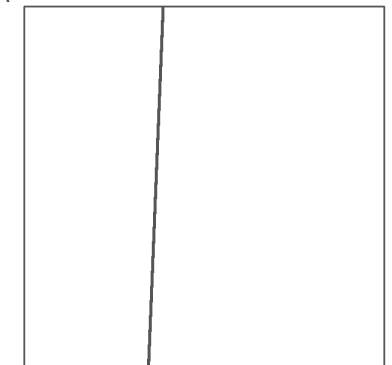
**Scale:** 1:2,500

**Printed at:** 1:2,500



Surveyed 1908  
 Revised 1908  
 Edition N/A  
 Copyright N/A  
 Levelled N/A

Surveyed 1908  
 Revised 1908  
 Edition N/A  
 Copyright N/A  
 Levelled N/A



Produced by  
 Groundsure Insights  
 T: 08444 159000  
 E: [info@groundsure.com](mailto:info@groundsure.com)  
 W: [www.groundsure.com](http://www.groundsure.com)

© Crown copyright and database rights 2015 Ordnance Survey 100035207

Production date: 17 September 2015

To view map legend click here [Legend](#)