
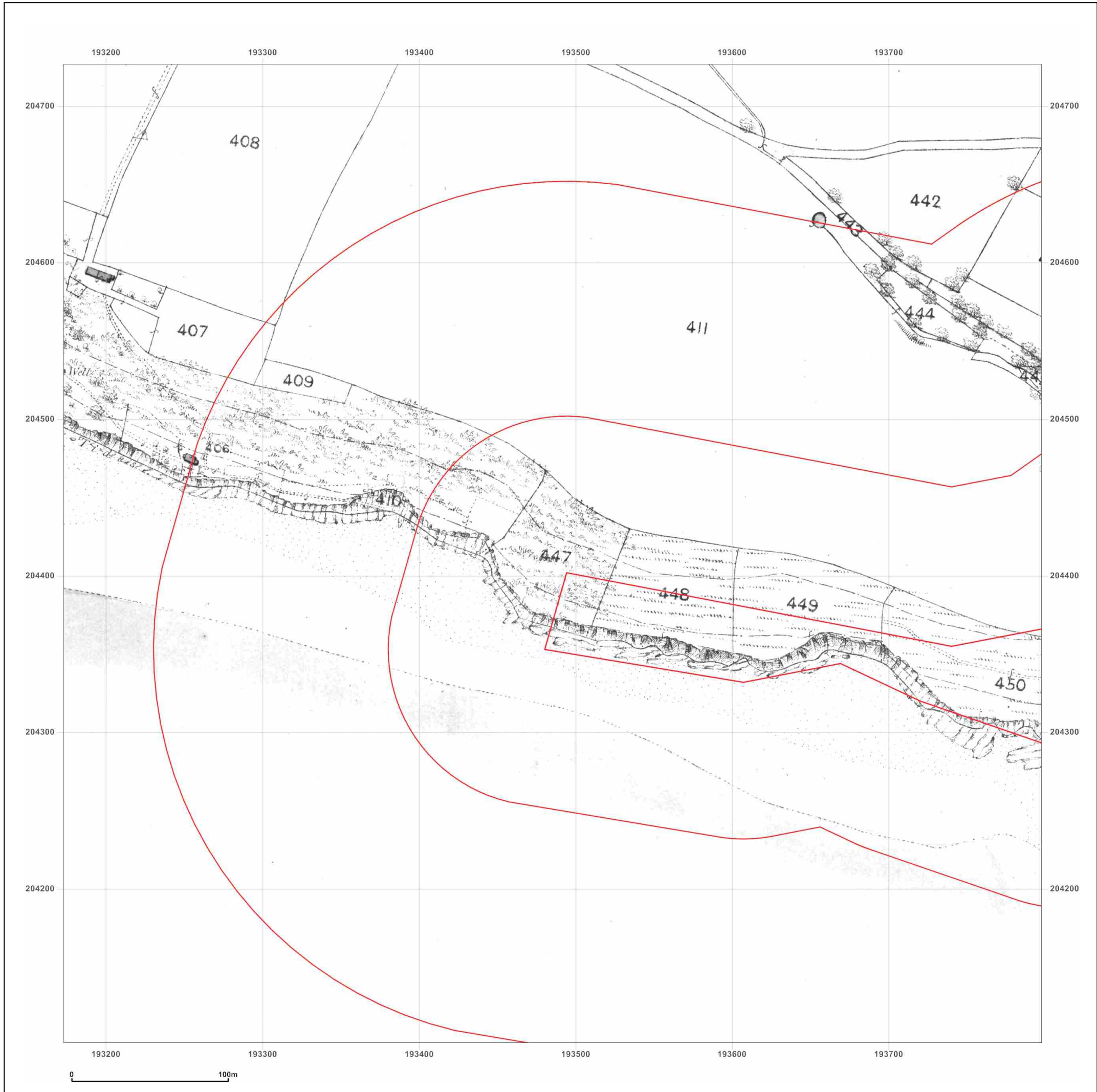


**Site Details:**  
193092, 205172

**Client Ref:** Milford\_Haven  
**Report Ref:** HMD-142-2449133\_LS\_5\_2  
**Grid Ref:** 193485, 204414

**Map Name:** County Series  
**Map date:** 1862  
**Scale:** 1:2,500  
**Printed at:** 1:2,500

Surveyed 1862  
Revised 1862  
Edition N/A  
Copyright N/A  
Levelled N/A



Produced by  
Groundsure Insights  
T: 08444 159000  
E: [info@groundsure.com](mailto:info@groundsure.com)  
W: [www.groundsure.com](http://www.groundsure.com)

© Crown copyright and database rights 2015 Ordnance Survey 100035207



Production date: 17 September 2015

To view map legend click here [Legend](#)

**Site Details:**  
193092, 205172

**Client Ref:** Milford\_Haven  
**Report Ref:** HMD-142-2449133\_LS\_5\_2  
**Grid Ref:** 193485, 204414

**Map Name:** County Series  
**Map date:** 1867  
**Scale:** 1:2,500  
**Printed at:** 1:2,500

Surveyed 1867  
Revised 1867  
Edition N/A  
Copyright N/A  
Levelled N/A



Produced by  
Groundsure Insights  
T: 08444 159000  
E: [info@groundsure.com](mailto:info@groundsure.com)  
W: [www.groundsure.com](http://www.groundsure.com)

© Crown copyright and database rights 2015 Ordnance Survey 100035207

Production date: 17 September 2015

To view map legend click here [Legend](#)

**Site Details:**

193092, 205172

**Client Ref:** Milford\_Haven  
**Report Ref:** HMD-142-2449133\_LS\_5\_2  
**Grid Ref:** 193485, 204414

**Map Name:** County Series

**Map date:** 1908

**Scale:** 1:2,500

**Printed at:** 1:2,500



Surveyed 1908  
Revised 1908  
Edition N/A  
Copyright N/A  
Levelled N/A



Produced by  
Groundsure Insights  
T: 08444 159000  
E: [info@groundsure.com](mailto:info@groundsure.com)  
W: [www.groundsure.com](http://www.groundsure.com)

© Crown copyright and database rights 2015 Ordnance Survey 100035207

Production date: 17 September 2015

To view map legend click here [Legend](#)