

Site Details:

193092, 205172

Client Ref: Milford_Haven
Report Ref: HMD-142-2449133_LS_6_4
Grid Ref: 194111, 205665

Map Name: County Series


Map date: 1862

Scale: 1:2,500

Printed at: 1:2,500



Surveyed 1862
 Revised 1862
 Edition N/A
 Copyright N/A
 Levelled N/A



Surveyed 1862
 Revised 1862
 Edition N/A
 Copyright N/A
 Levelled N/A

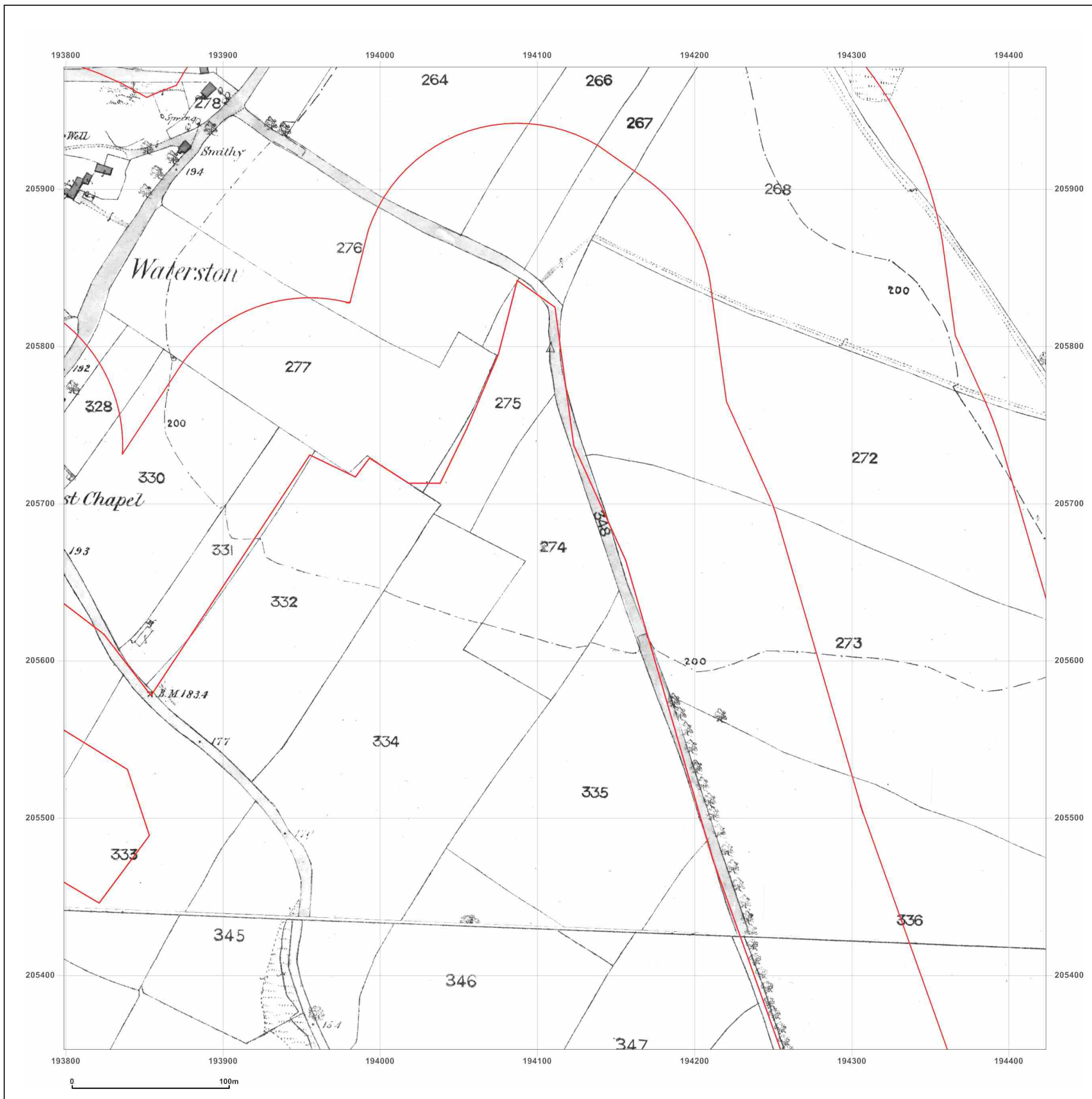


Produced by
 Groundsure Insights
 T: 08444 159000
 E: info@groundsure.com
 W: www.groundsure.com

© Crown copyright and database rights 2015 Ordnance Survey 100035207

Production date: 17 September 2015

To view map legend click here [Legend](#)



Site Details:

193092, 205172

Client Ref: Milford_Haven
Report Ref: HMD-142-2449133_LS_6_4
Grid Ref: 194111, 205665

Map Name: County Series


Map date: 1908

Scale: 1:2,500

Printed at: 1:2,500



Surveyed 1908
 Revised 1908
 Edition N/A
 Copyright N/A
 Levelled N/A



Surveyed 1908
 Revised 1908
 Edition N/A
 Copyright N/A
 Levelled N/A

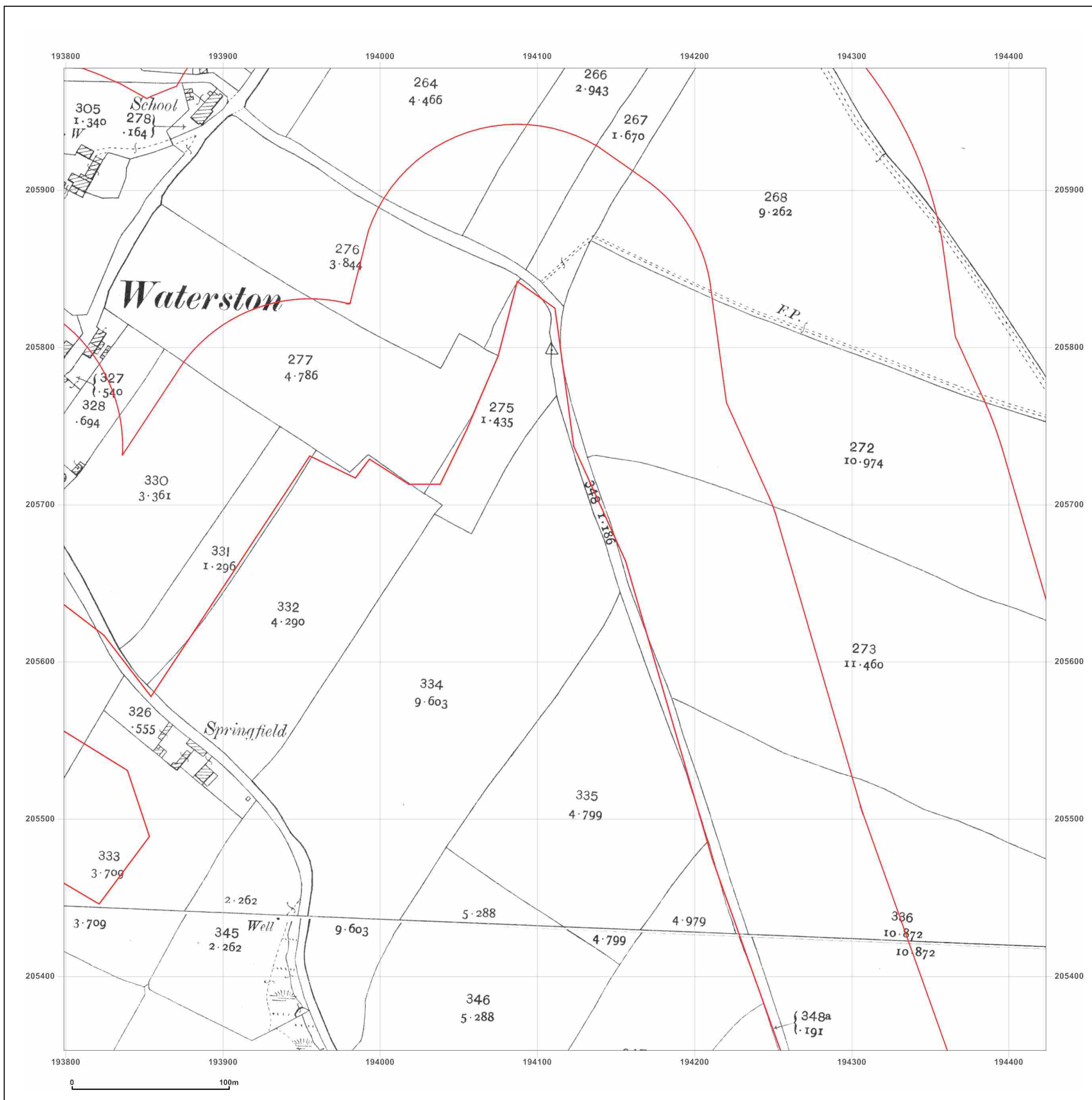


Produced by
 Groundsure Insights
 T: 08444 159000
 E: info@groundsure.com
 W: www.groundsure.com

© Crown copyright and database rights 2015 Ordnance Survey 100035207

Production date: 17 September 2015

To view map legend click here [Legend](#)



Site Details:

193092, 205172


Client Ref: Milford_Haven
Report Ref: HMD-142-2449133_LS_6_4
Grid Ref: 194111, 205665

Map Name: National Grid

Map date: 1972

Scale: 1:2,500

Printed at: 1:2,500



Surveyed 1971
Revised 1972
Edition N/A
Copyright 1973
Levelled 1971



Produced by
Groundsure Insights
T: 08444 159000
E: info@groundsure.com
W: www.groundsure.com

© Crown copyright and database rights 2015 Ordnance Survey 100035207

Production date: 17 September 2015

To view map legend click here [Legend](#)