

**Site Details:**

193092, 205172

**Client Ref:** Milford\_Haven  
**Report Ref:** HMD-142-2449133\_LS\_7\_4  
**Grid Ref:** 194736, 205665

**Map Name:** County Series

**Map date:** 1862-1863

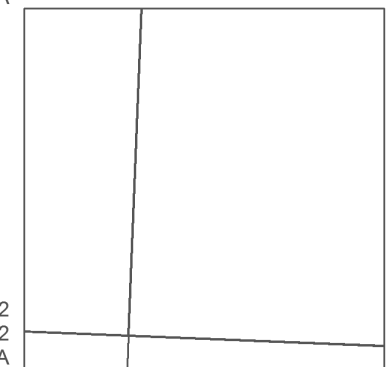
**Scale:** 1:2,500

**Printed at:** 1:2,500



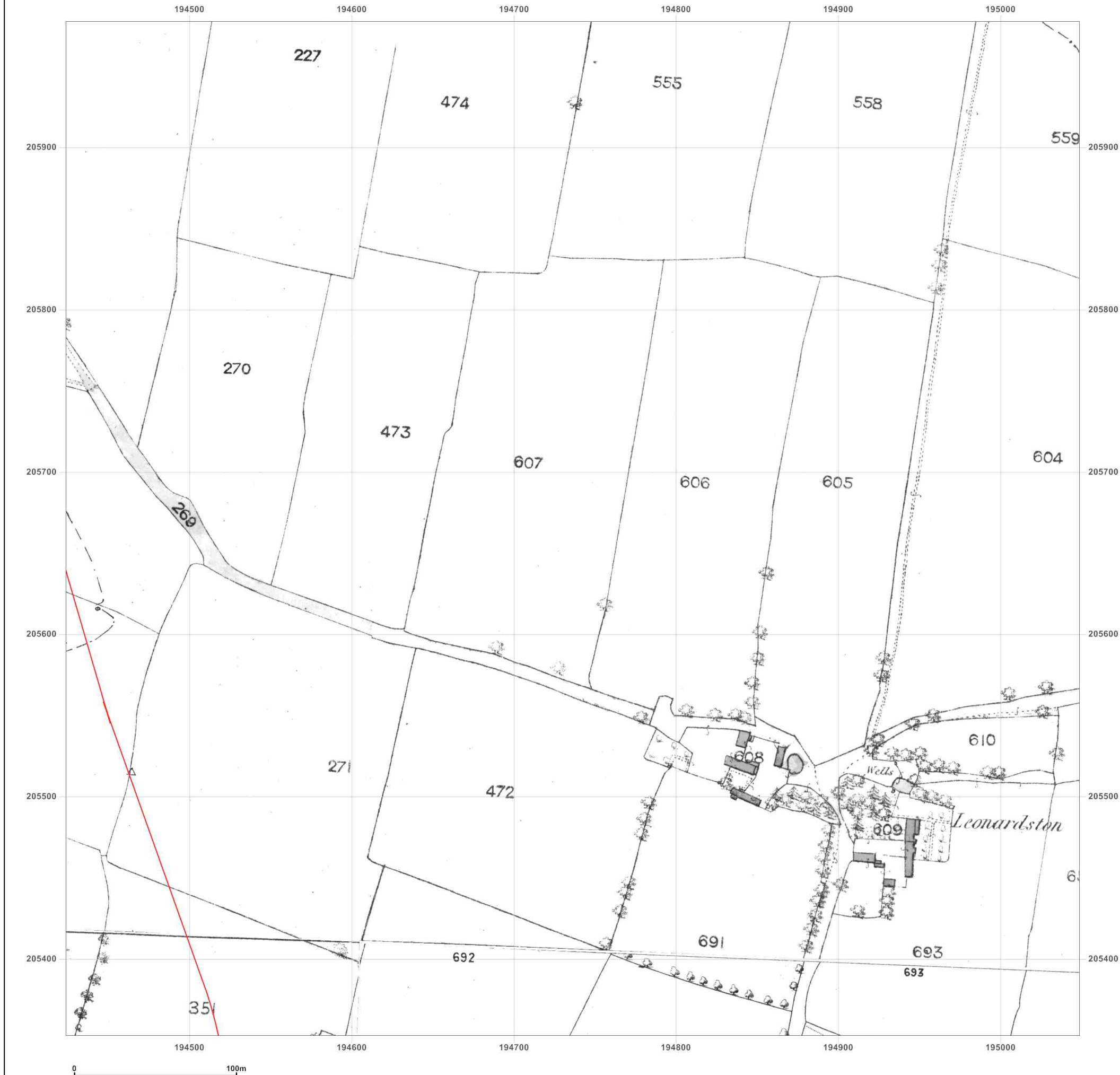
Surveyed 1862  
 Revised 1862  
 Edition N/A  
 Copyright N/A  
 Levelled N/A

Surveyed 1862  
 Revised 1862  
 Edition N/A  
 Copyright N/A  
 Levelled N/A



Surveyed 1862  
 Revised 1862  
 Edition N/A  
 Copyright N/A  
 Levelled N/A

Surveyed 1863  
 Revised 1863  
 Edition N/A  
 Copyright N/A  
 Levelled N/A



Produced by  
 Groundsure Insights  
 T: 08444 159000  
 E: [info@groundsure.com](mailto:info@groundsure.com)  
 W: [www.groundsure.com](http://www.groundsure.com)

© Crown copyright and database rights 2015 Ordnance Survey 100035207

Production date: 17 September 2015

To view map legend click here [Legend](#)

**Site Details:**

193092, 205172

**Client Ref:** Milford\_Haven  
**Report Ref:** HMD-142-2449133\_LS\_7\_4  
**Grid Ref:** 194736, 205665

**Map Name:** County Series

**Map date:** 1906-1908

**Scale:** 1:2,500

**Printed at:** 1:2,500

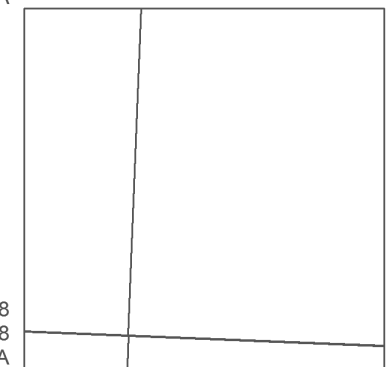


Surveyed 1908  
 Revised 1908  
 Edition N/A  
 Copyright N/A  
 Levelled N/A

Surveyed 1908  
 Revised 1908  
 Edition N/A  
 Copyright N/A  
 Levelled N/A

Surveyed 1908  
 Revised 1908  
 Edition N/A  
 Copyright N/A  
 Levelled N/A

Surveyed 1906  
 Revised N/A  
 Edition N/A  
 Copyright N/A  
 Levelled N/A



Produced by  
 Groundsure Insights  
 T: 08444 159000  
 E: [info@groundsure.com](mailto:info@groundsure.com)  
 W: [www.groundsure.com](http://www.groundsure.com)

© Crown copyright and database rights 2015 Ordnance Survey 100035207

Production date: 17 September 2015

To view map legend click here [Legend](#)

**Site Details:**

193092, 205172

**Client Ref:** Milford\_Haven  
**Report Ref:** HMD-142-2449133\_LS\_7\_4  
**Grid Ref:** 194736, 205665

**Map Name:** National Grid

**Map date:** 1972

**Scale:** 1:2,500

**Printed at:** 1:2,500



Surveyed 1971  
Revised 1972  
Edition N/A  
Copyright 1973  
Levelled 1971



Produced by  
Groundsure Insights  
T: 08444 159000  
E: [info@groundsure.com](mailto:info@groundsure.com)  
W: [www.groundsure.com](http://www.groundsure.com)

© Crown copyright and database rights 2015 Ordnance Survey 100035207

Production date: 17 September 2015

To view map legend click here [Legend](#)